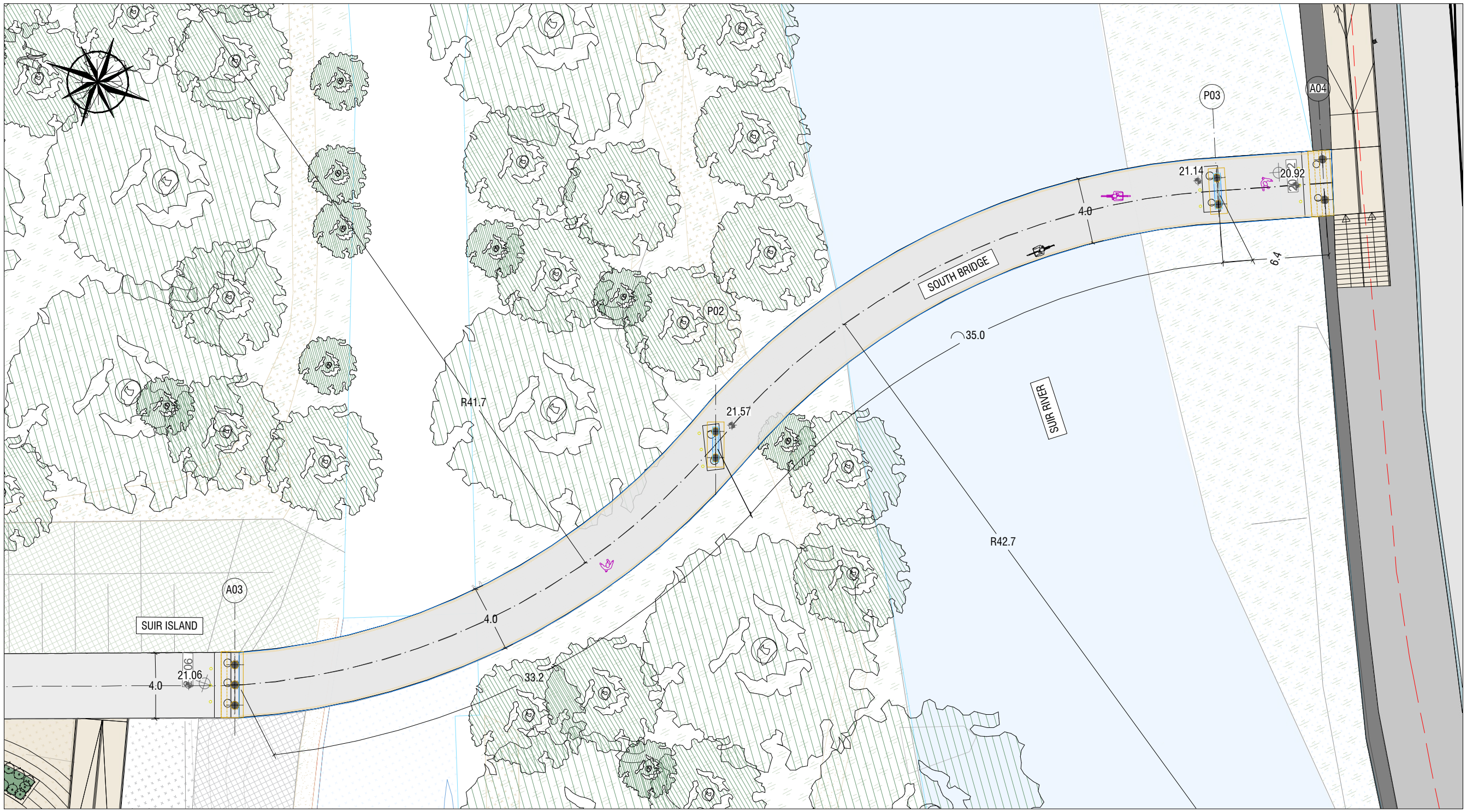
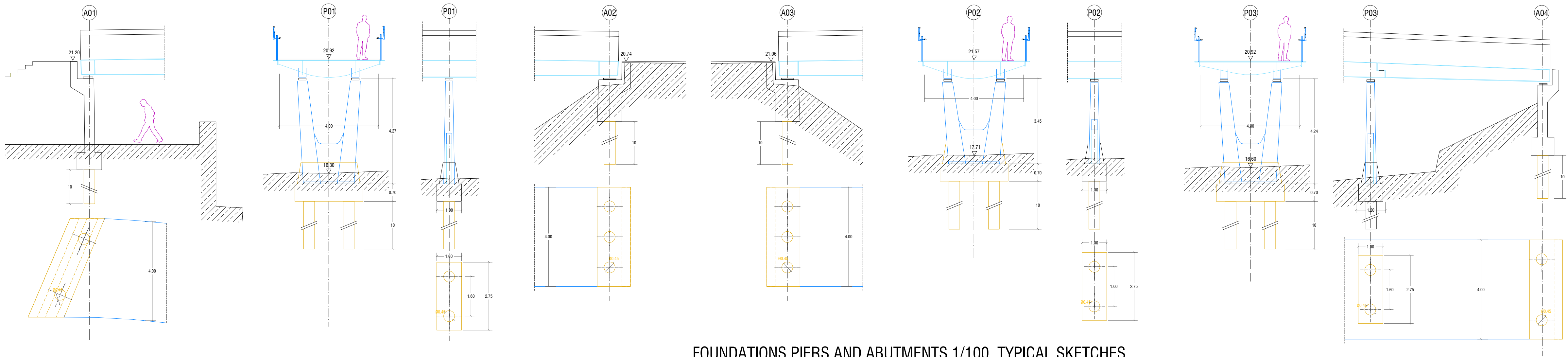


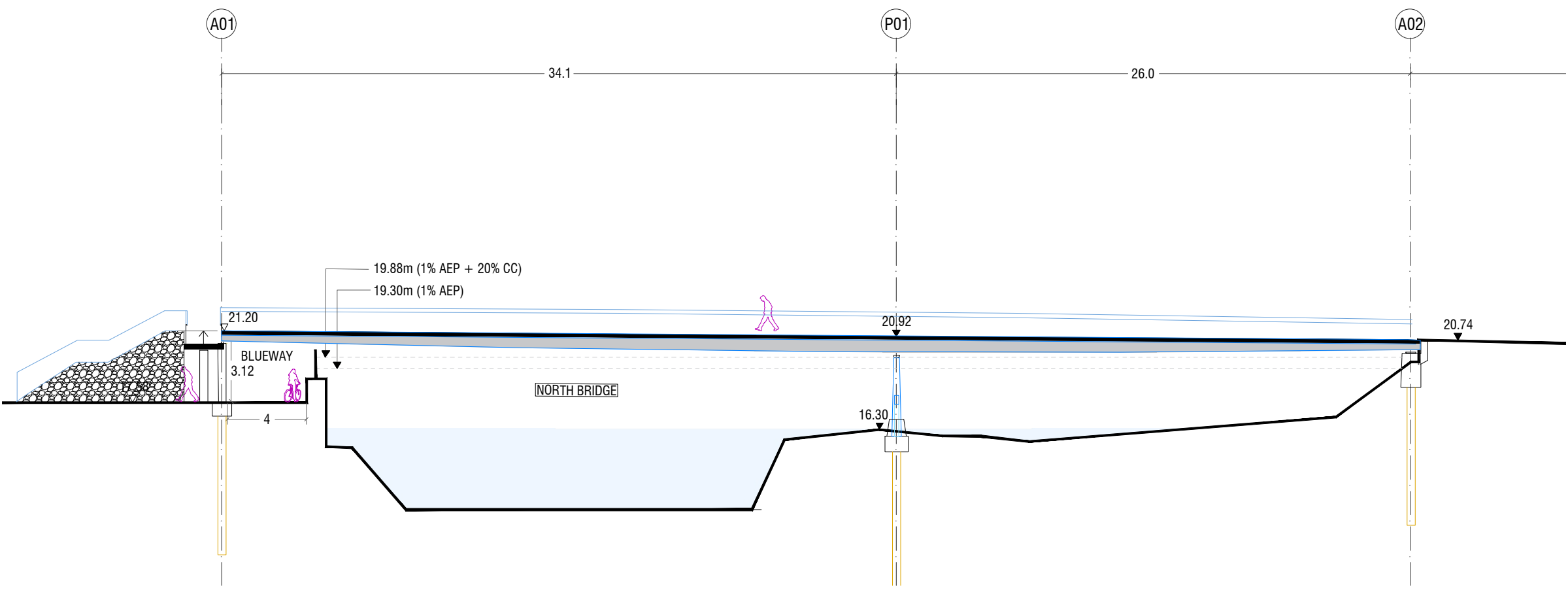
SITE PLAN NORTH BRIDGE 1/250



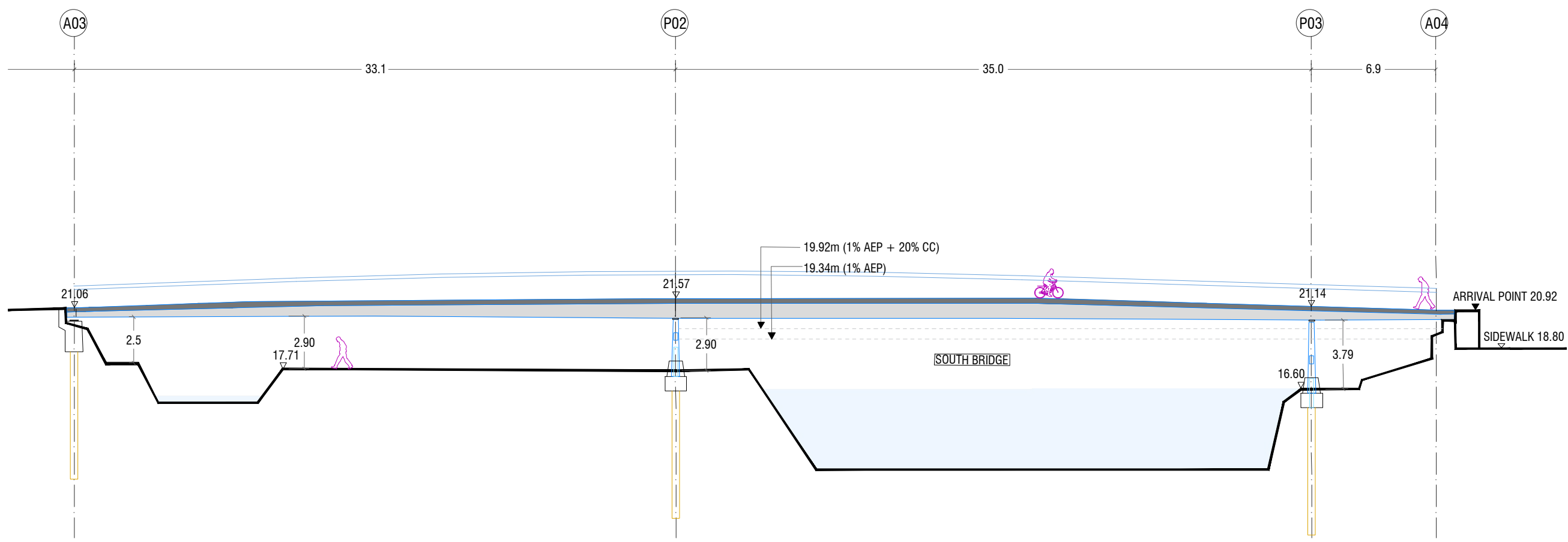
SITE PLAN SOUTH BRIDGE 1/250



FOUNDATIONS PIERS AND ABUTMENTS 1/100 TYPICAL SKETCHES



ELEVATION NORTH BRIDGE 1/250



ELEVATION SOUTH BRIDGE 1/250

DRAWING IS PRODUCED USING THE  
IRISH TRANSVERSE MERCATOR (ITM)  
GEOGRAPHIC COORDINATE SYSTEM

A1

CLIENT



ARCHITECTS

ARCHEOLOGISTS



BRIDGES

ENGINEERS



ENVIRONMENTAL CONSULTANTS



LIGHTING CONSULTANTS



NOTES:

A0X = ABUTMENT FOUNDATION NUMBER X  
P0X = PIER FOUNDATION NUMBER X

Rev	Description	Drawn	Checked	Date
PL02	ISSUED FOR PLANNING RFI RESPONSE	FO	LP	06.08.24
PL01	ISSUED FOR PLANNING	FO	LP	22.09.23

**Clifton Scannell Emerson Associates Limited**  
Consulting Engineers,  
3rd Floor The Highline,  
Bakers Point, Pottery Road,  
Dun Laoghaire, Co. Dublin,  
Ireland, A96 KW29

T: +353 1 288 5006  
F: +353 1 283 3466  
E: info@csea.ie  
W: www.csea.ie

**TIPPERARY COUNTY COUNCIL**  
Client  
**SUIR ISLAND INFRASTRUCTURE LINKS**  
Project  
**PREFERRED OPTION 01 BRIDGE DETAILS**  
Dwg. Title

Drawn By: FO Date: SEPT 2023  
Checked By: LP AS INDICATED@ A1 Scale: CSEA Job No.  
Project Code: Originator: Zone/Phase: Level: Type: Role: Dwg. No.

**20\_071 - CSE - GEN - XX - DR - C - 2262**

S2 SUITABLE FOR INFORMATION  
Status Code Suitability Description  
PL02 ISSUED FOR PLANNING  
Revision Project Status